

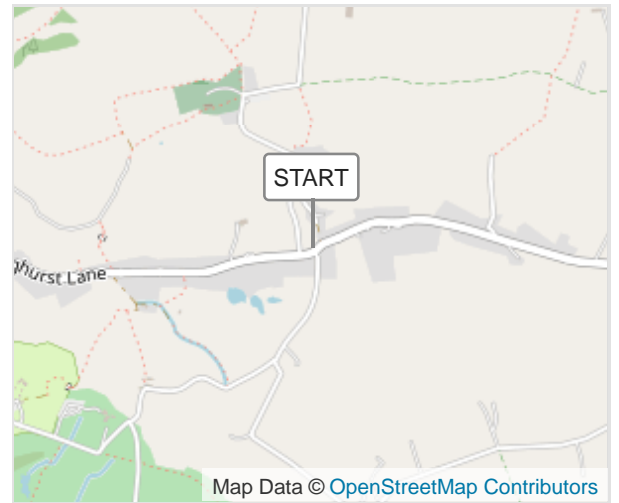


Route 4 - Longest - Boundary Walk

ROUTE INFORMATION

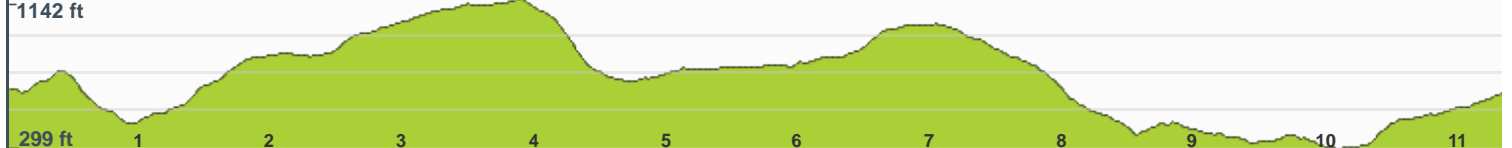
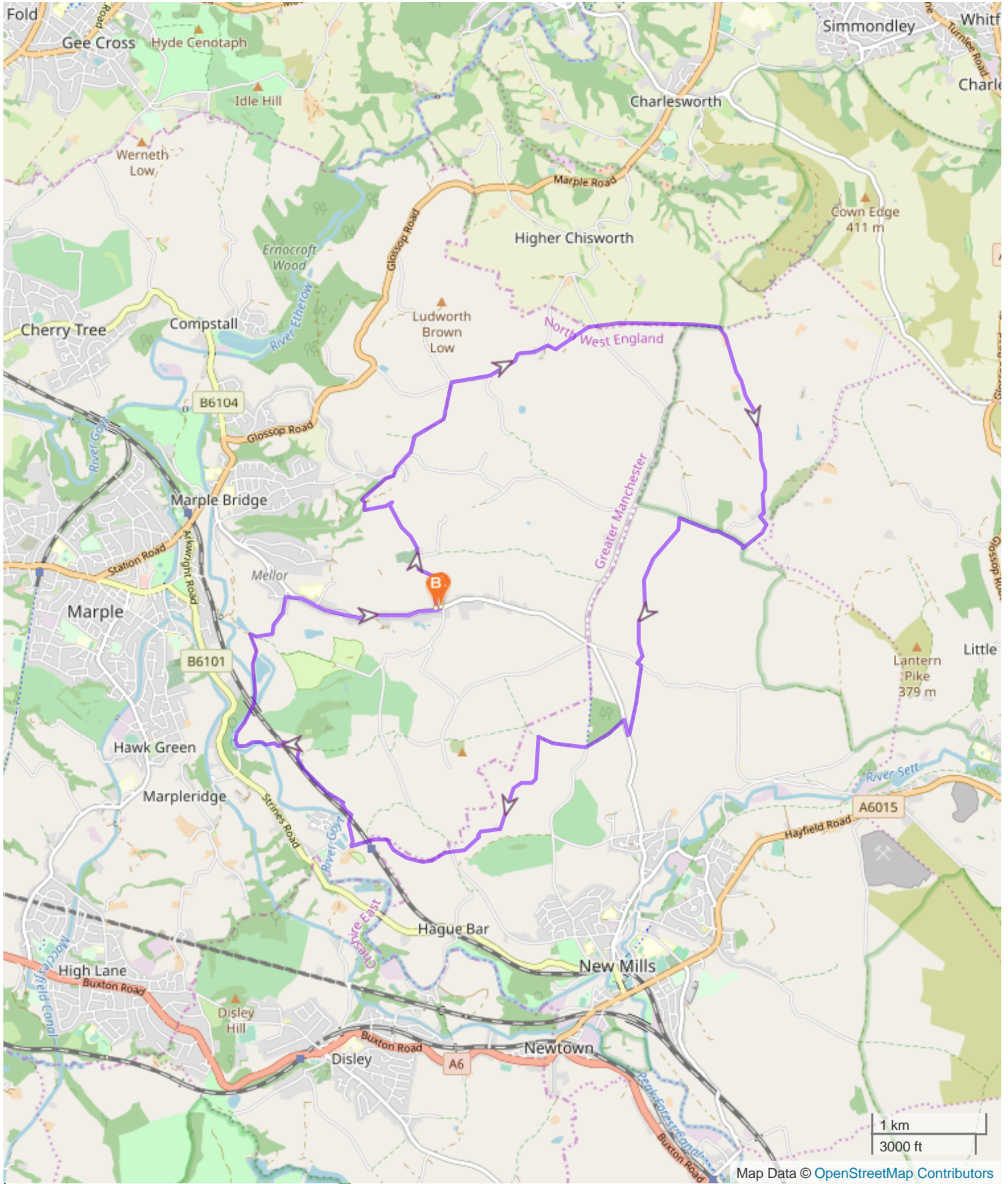


ROUTE LENGTH 11.331 miles
ASCENT 1607 ft
DESCENT 1620 ft
HILLS **↑** 54.5% | **↓** 38.1% | **→** 7.4%
TERRAIN Mixed **A**
START **LAT:** 53.393126, **LNG:** -2.024255



NOTES

Route 4 - Longest - Boundary Walk



ROUTE DIRECTIONS

No	Miles	Turn	Directions
1	0.000		Start on Moor End Road
2	0.021	→	Turn right onto Church Road
3	0.374	←	Turn left
4	0.379	↖	Turn slight left onto Church Road
5	0.380	←	Turn left
6	0.932	←	Turn left onto Marple FP 83
7	0.950	→	Turn right onto Marple FP 83
8	1.211	↙	Turn sharp left onto Mill Brow Lane
9	1.318	←	Turn left onto Gird Lane
10	2.369	→	Turn right
11	2.436	←	Turn left
12	2.696	→	Turn right onto Gun Road
13	2.701	←	Turn left
14	2.826	→	Turn right
15	2.992		Keep right
16	3.356	→	Turn right
17	3.613		Keep left
18	3.896	→	Turn right
19	4.192	↗	Keep right
20	4.417	↙	Turn sharp left onto Goddard Lane
21	4.446	←	Turn left onto Chapel Street
22	4.500	→	Turn right onto Brookside
23	4.557	↗	Turn slight right onto Brookside
24	4.688	↘	Turn sharp right onto Hollinsmoor Road
25	5.075	↙	Turn sharp left
26	5.151	→	Turn right
27	5.947	↘	Turn sharp right
28	5.950	↖	Turn slight left onto Briargrove Road
29	5.974	→	Turn right
30	6.356	↘	Turn sharp right onto Mellor Road
31	6.445	↙	Turn sharp left
32	6.695	↗	Turn slight right onto Primrose Lane
33	6.965	↙	Turn sharp left
34	7.197	→	Turn right
35	7.332	↖	Turn slight left

No	Miles	Turn	Directions
36	7.562	→	Turn right
37	7.663	↖	Keep left
38	8.489	↘	Turn sharp right
39	8.752	←	Turn left
40	8.808		Keep right
41	10.150	←	Turn left onto Lakes Road
42	10.192		Keep left onto Old Hall Lane
43	10.408	←	Turn left onto Old Hall Lane
44	10.500	→	Turn right onto Parkside Lane
45	10.551	↗	Turn slight right onto Longhurst Lane
46	11.331		FINISH